



Farm Production
and Conservation

Farm Service
Agency

Farm Programs

1400 Independence
Ave. SW
Stop 0517
Washington, DC
20250-0517

Phone
(202) 720-7641

May 2, 2022

TO: State Executive Director(s)

Montana Idaho
North Dakota Wyoming

FROM: Safety Net Division (SND)

SUBJECT: Secretarial Disaster Designation S5181

Please carefully review the following information concerning the subject disaster designation:

Secretarial Designation Number:	S5181
Approval date by the Secretary:	05/02/2022
Termination Date - EM loan applications:	01/03/2023
Beginning date – Incident period: (For determining EM loan security values)	05/01/2022
Crop Year(s) Affected:	2022
Disaster description:	Drought (Fast Track)

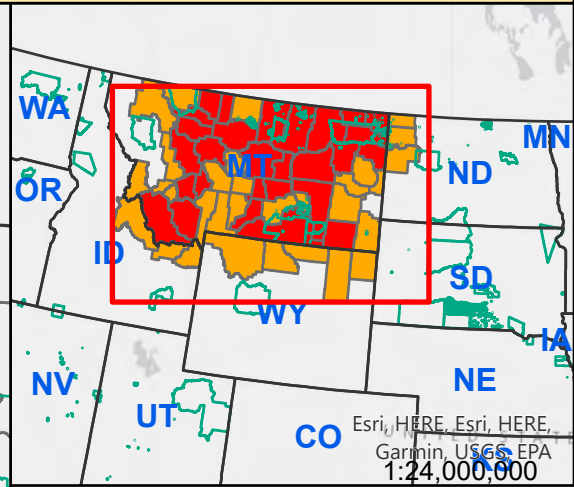
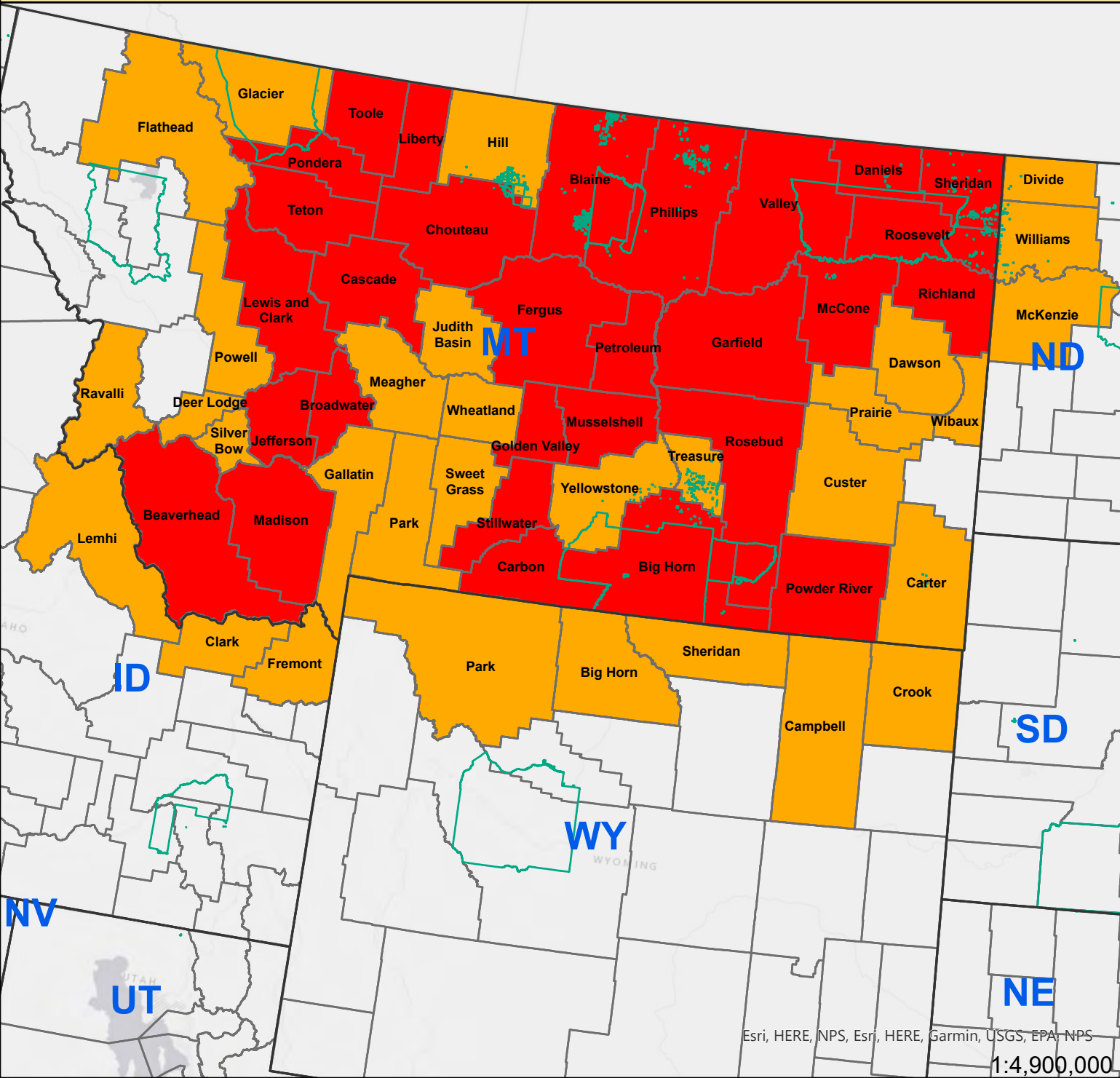
[Complete List of Primary Counties, Contiguous Counties, and Adjacent States, are in the attached ADDENDUM]

Please proceed to take the appropriate actions required by 7 CFR 759.






EXPIRATION DATE: May 31, 2023

FILING INSTRUCTIONS
Farm Loan Programs

2022 Fast Track Drought Designations - MT 8818159



Fast Track Drought Designations April 28, 2022

-  State Boundary
-  County Boundary
-  Tribal Lands
-  Primary Counties: 29
-  Contiguous Counties: 31



United States Department of Agriculture
Farm Service Agency
Program Delivery/Safety Net
Washington, DC
April 28, 2022

List of Primary and Contiguous Counties

St/Co FIPS Code	Primary	STATE	St/Co FIPS Code	Contiguous	STATE
30001	Beaverhead	Montana	16033	Clark	Idaho
30003	Big Horn	Montana	16043	Fremont	Idaho
30005	Blaine	Montana	16059	Lemhi	Idaho
30007	Broadwater	Montana	30011	Carter	Montana
30009	Carbon	Montana	30017	Custer	Montana
30013	Cascade	Montana	30021	Dawson	Montana
30015	Chouteau	Montana	30023	Deer Lodge	Montana
30019	Daniels	Montana	30029	Flathead	Montana
30027	Fergus	Montana	30031	Gallatin	Montana
30033	Garfield	Montana	30035	Glacier	Montana
30037	Golden Valley	Montana	30041	Hill	Montana
30043	Jefferson	Montana	30045	Judith Basin	Montana
30049	Lewis and Clark	Montana	30059	Meagher	Montana
30051	Liberty	Montana	30067	Park	Montana
30055	McCone	Montana	30077	Powell	Montana
30057	Madison	Montana	30079	Prairie	Montana
30065	Musselshell	Montana	30081	Ravalli	Montana
30069	Petroleum	Montana	30093	Silver Bow	Montana
30071	Phillips	Montana	30097	Sweet Grass	Montana
30073	Pondera	Montana	30103	Treasure	Montana
30075	Powder River	Montana	30107	Wheatland	Montana
30083	Richland	Montana	30109	Wibaux	Montana
30085	Roosevelt	Montana	30111	Yellowstone	Montana
30087	Rosebud	Montana	38023	Divide	North Dakota
30091	Sheridan	Montana	38053	McKenzie	North Dakota
30095	Stillwater	Montana	38105	Williams	North Dakota
30099	Teton	Montana	56003	Big Horn	Wyoming
30101	Toole	Montana	56005	Campbell	Wyoming
30105	Valley	Montana	56011	Crook	Wyoming
			56029	Park	Wyoming
			56033	Sheridan	Wyoming

SECRETARIAL DESIGNATION REQUEST

Primary State: Montana

29 primary county(ies)

REPORT DATE: Thursday April 28, 2022

State	Primary	Contiguous	TOTAL
Idaho	-	3	3
Montana	29	20	49
North Dakota	-	3	3
Wyoming	-	5	5
TOTALS	29	31	60
TOTAL No. of States	1	4	4